

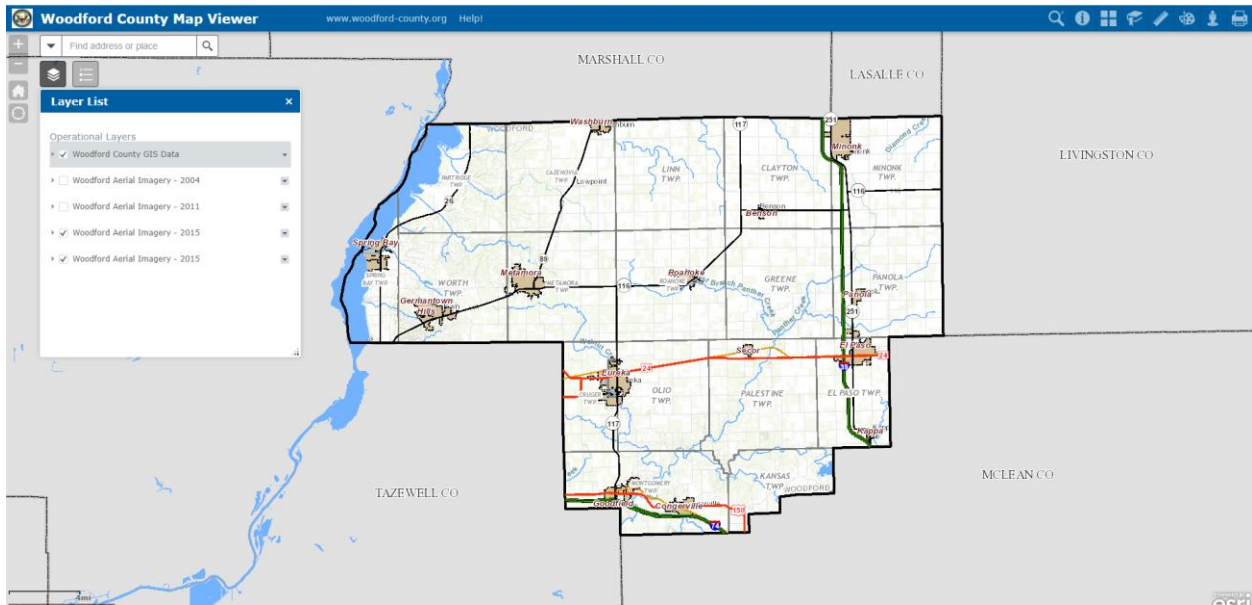
From the Home page select "Maps"



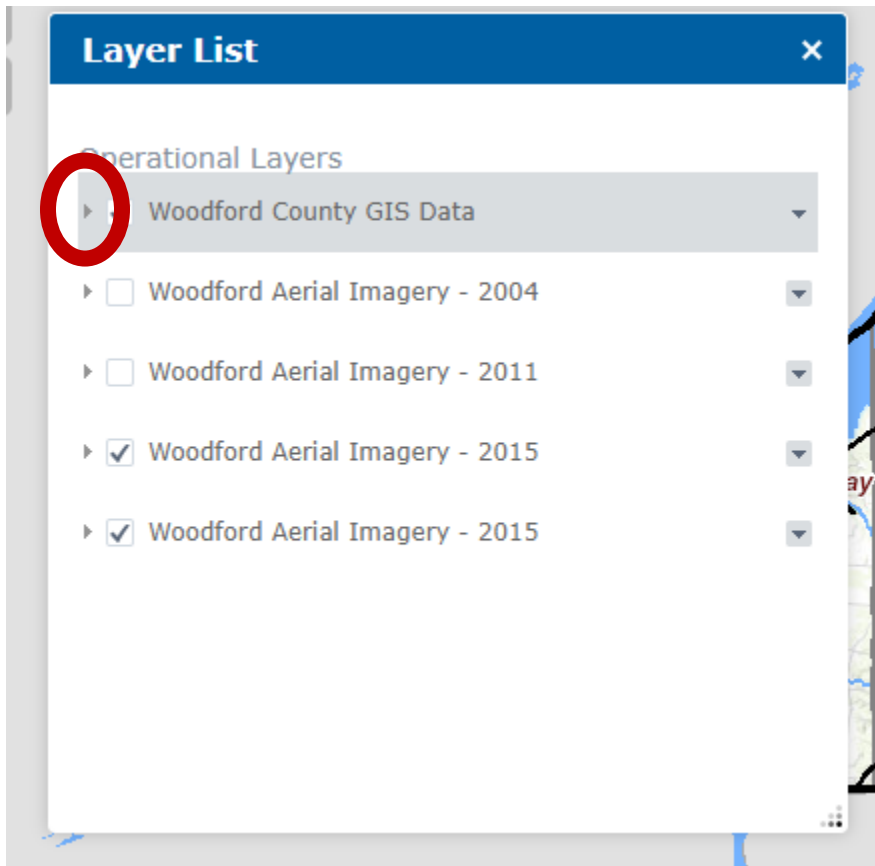
Select the link to GIS Mapping



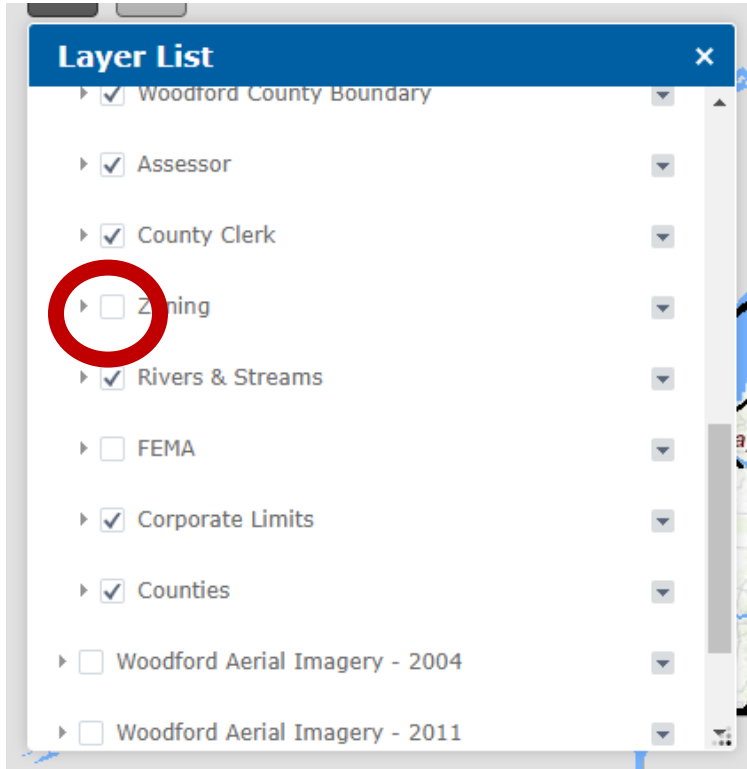
Acknowledge the terms and conditions to use the GIS system.



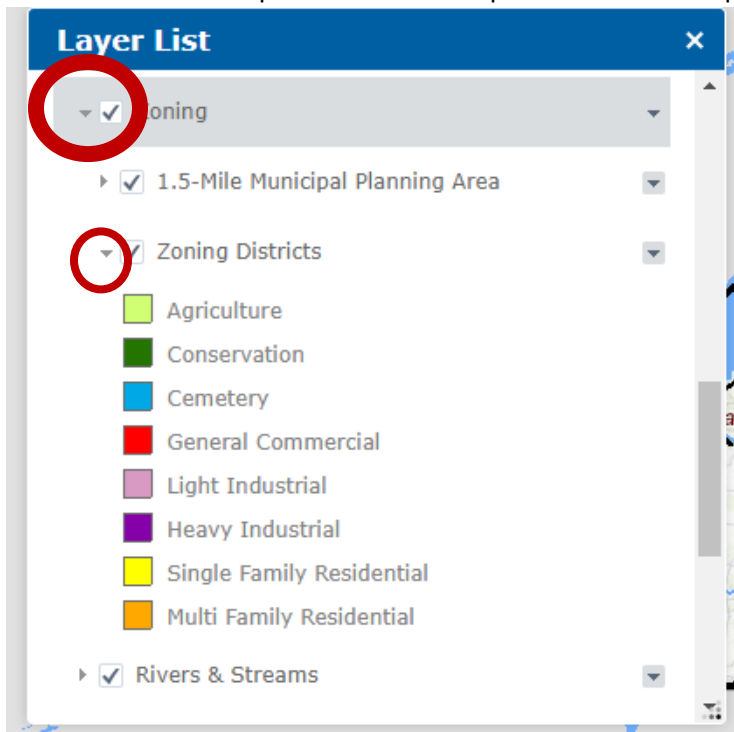
Click on the arrow icon next to Woodford County GIA Data. The list will expand, scroll down to find Zoning.



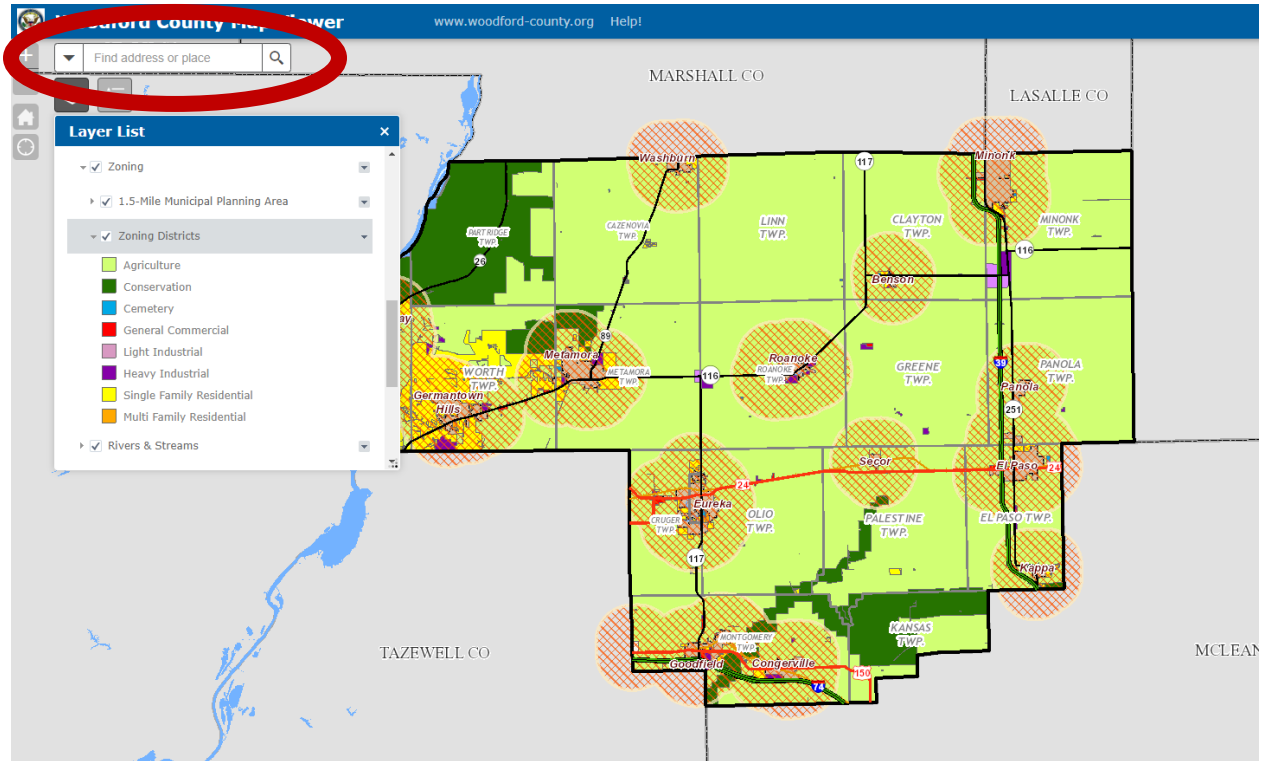
Click on the box to “check” Zoning, this will turn the Zoning Districts and 1.5 Mile Municipal Planning Area.



Click on the arrow icon to expand the lists, this will show the legend for zoning district colors. If not color shows and the aerial photo is visible the parcel is in a municipality.



The Map should show multiple colors, type the parcel ID or full address into the search bar to locate specific parcels.



For District specific rules and regulations please call the Zoning Office, if you have any questions or concerns The Zoning office is happy to assist you.

Office hours are Monday – Friday 8 am – 5 pm.

Closed Saturdays, Sundays and State and Federal Holidays.

Zoning Office Phone – 309-467-3023

Zoning Office Email - wczoning@woodfordcountyil.gov